

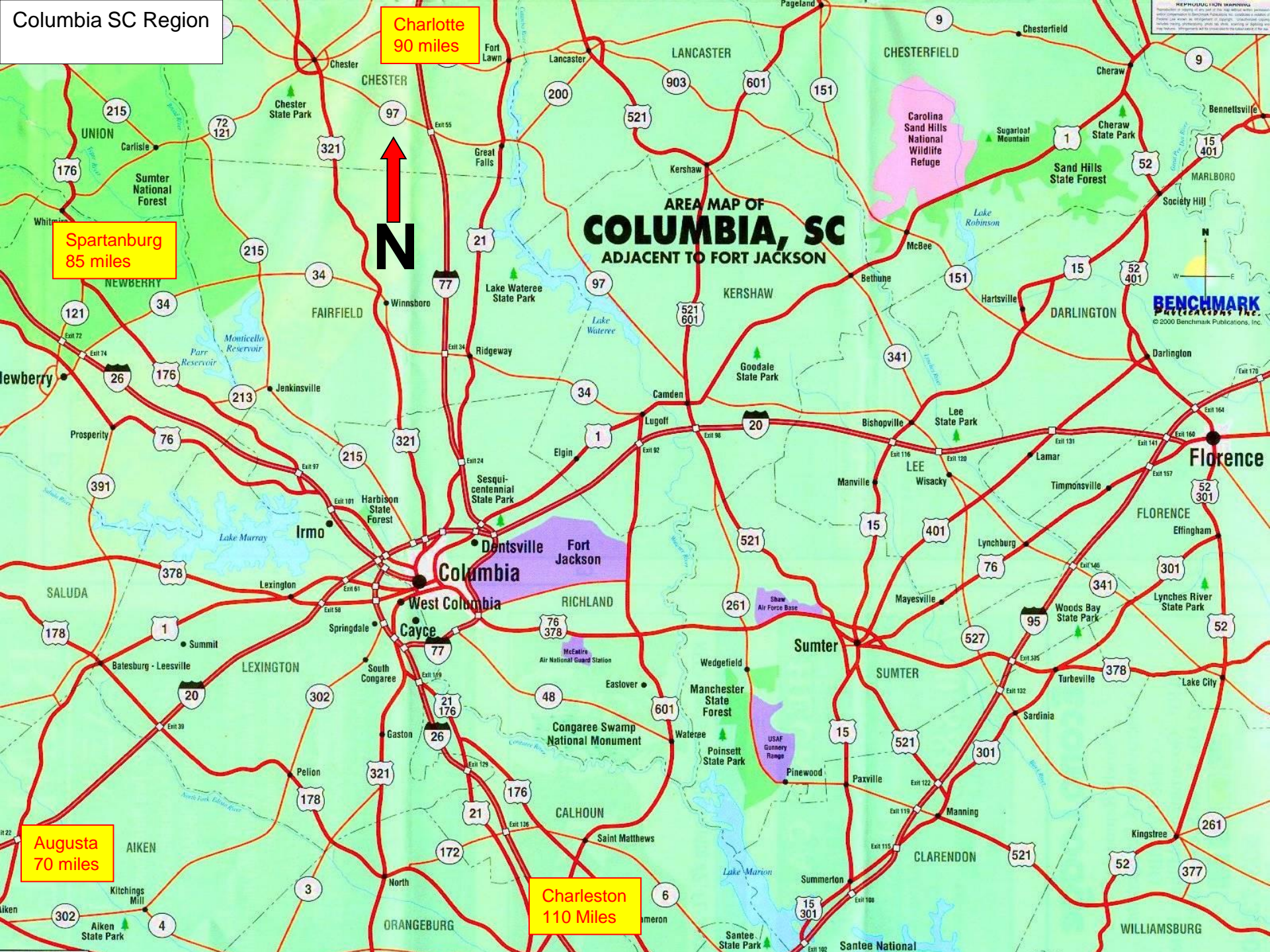
Columbia SC Region

Charlotte
90 miles

Spartanburg
85 miles

Augusta
70 miles

Charleston
110 Miles




MAP ACCURACY
Benchmark Publications, Inc. strives to provide the most complete and accurate map possible. If an error or omission is found, please call (714) 770-7800 or write us at 200 N. Pacific Ave., D-7, Escondido, CA 92025. The correction will be made to the next printing.

Gate 5

Fort Jackson Post Map

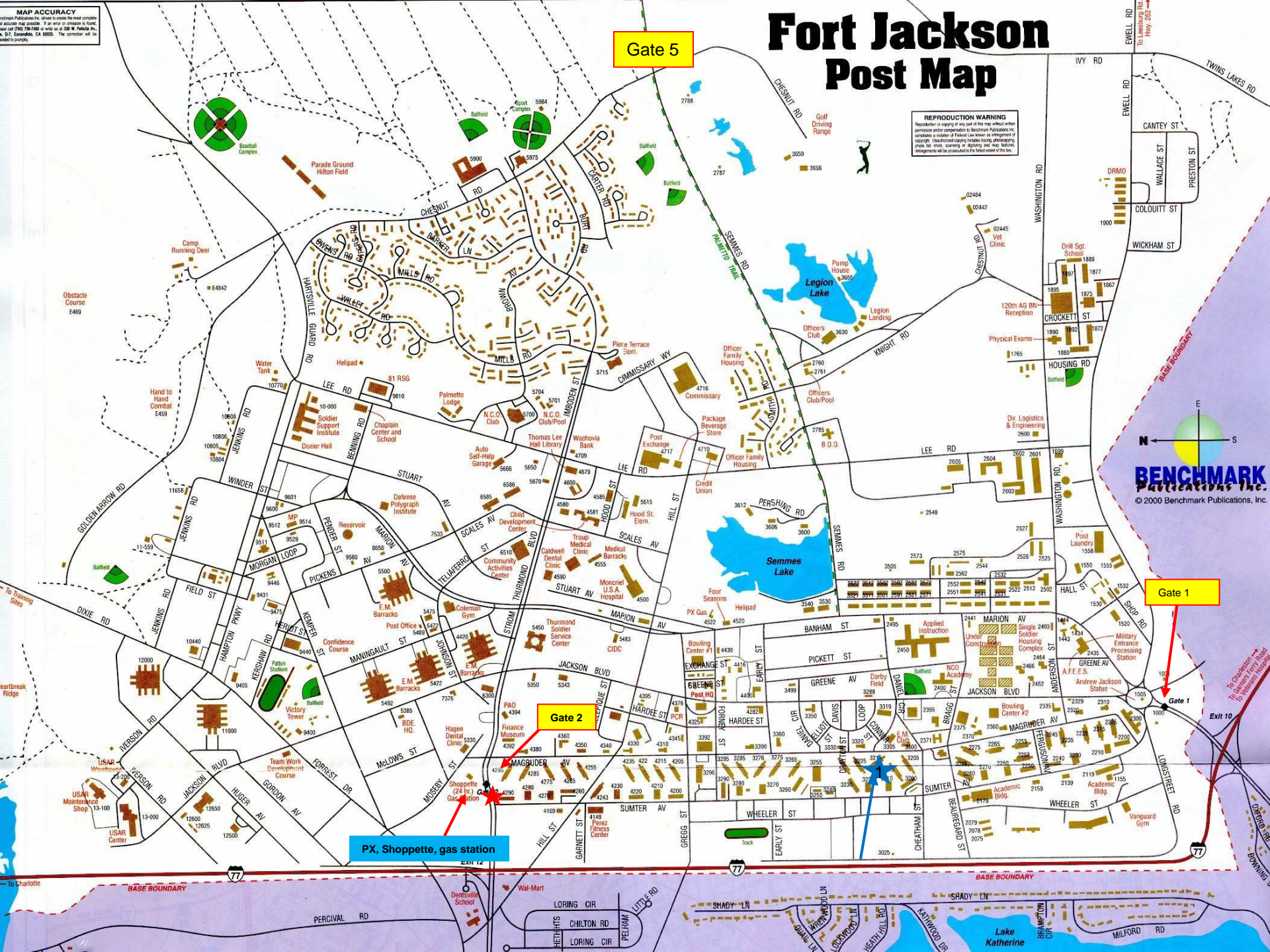
REPRODUCTION WARNING
Reproduction or copying of any part of this map without written permission or compensation to Benchmark Publications, Inc. is prohibited. This map is a copyrighted work of Benchmark Publications, Inc. and its use for any other purpose without the express written consent of Benchmark Publications, Inc. is prohibited. Unauthorized copying or reproduction of this map is prohibited. The copyright owner will be prosecuted to the full extent of the law.



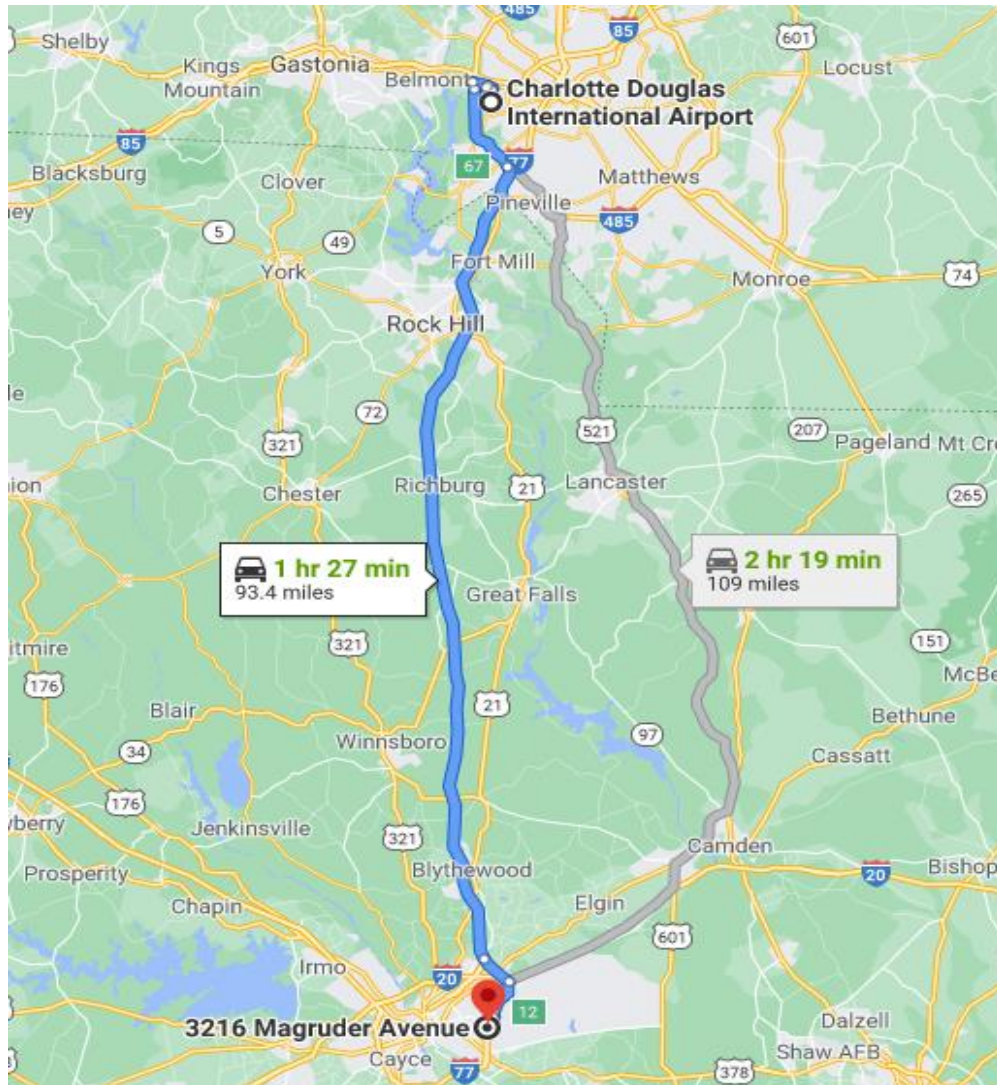
Gate 1

PX, Shoppette, gas station

Gate 2



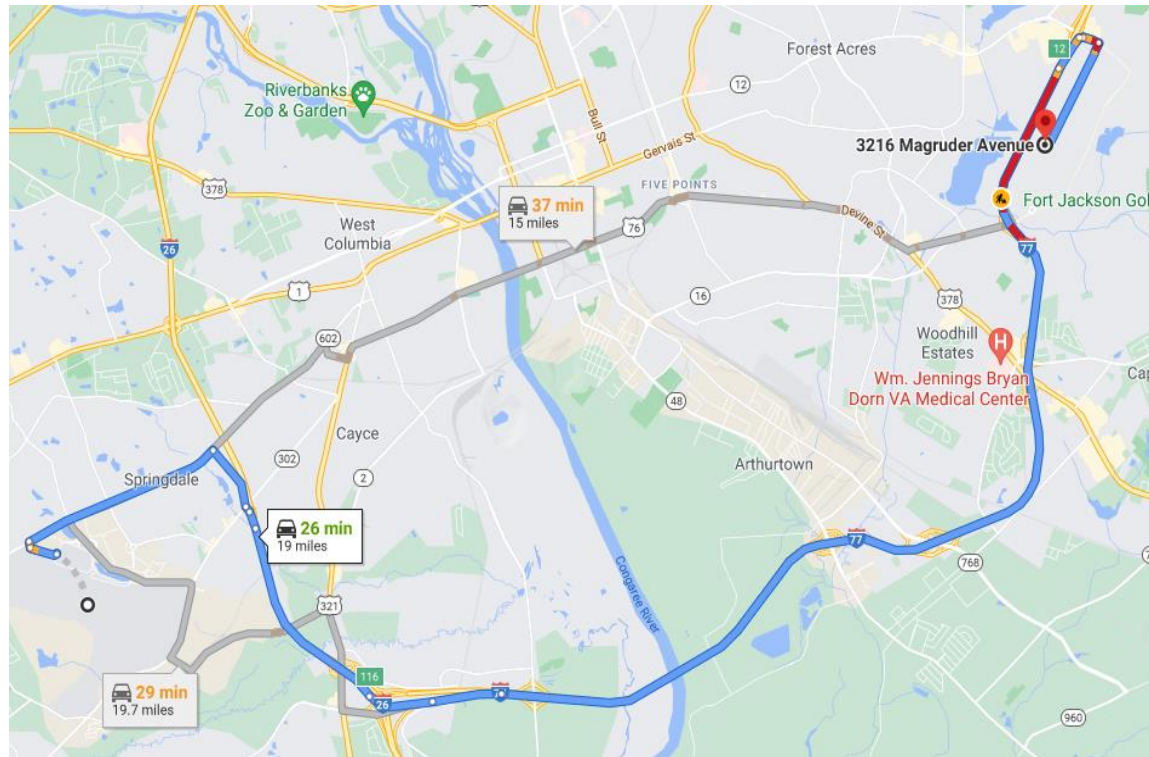
From: Charlotte Douglas International Airport



Driving Instructions

- Take the I-485 Outer from Old Dowd RD and US-29S/US-74 W/ Wilkinson BLVD
- Take I-77 S to Columbia.
- Once you arrive in Columbia, take Exit 12 to Forrest Dr. Make a left on Forrest Dr. and go across the bridge towards Gate 2.
- Take the 1st right on Magruder Ave., and go through two four way stops. Student parking is on Sumter street on the backside of building 3216 (see strip map)

From: Columbia Metropolitan Airport



Driving Directions

- Take I-26E in Cayce from SC-602/ Platt Springs Rd and Tarrytown Ln
- Take I-77N towards Fort Jackson.
- Once you arrive in Columbia, take Exit 12 to Forrest Dr. Make a left on Forrest Dr. and go across the bridge towards Gate 2.
- Take the 1st right on Magruder Ave., and go through two four way stops. Student parking is on Sumter street on the backside of building 3216 (see strip map)

Strip Map From Gate 2 to MRS

